

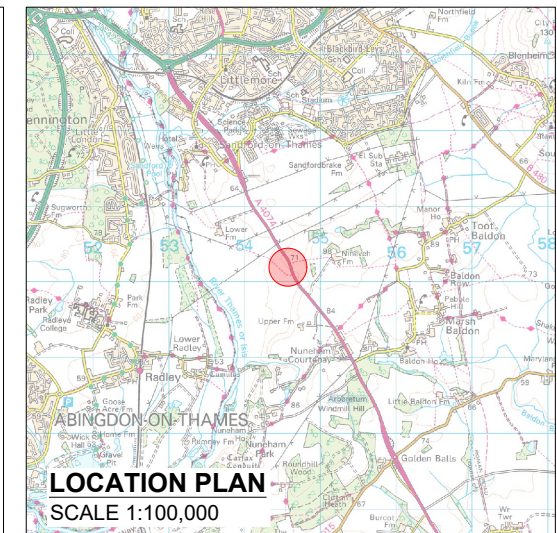
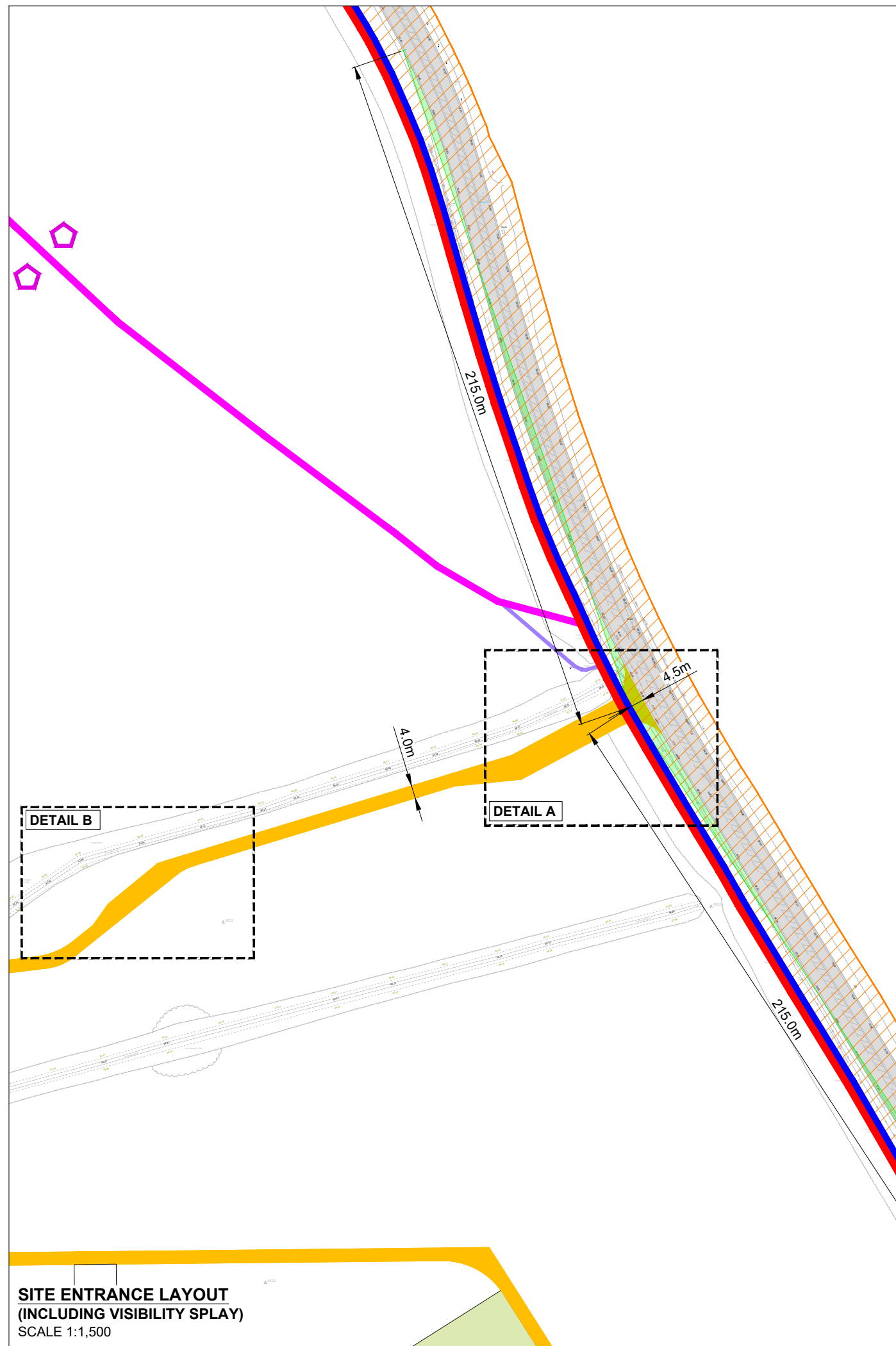
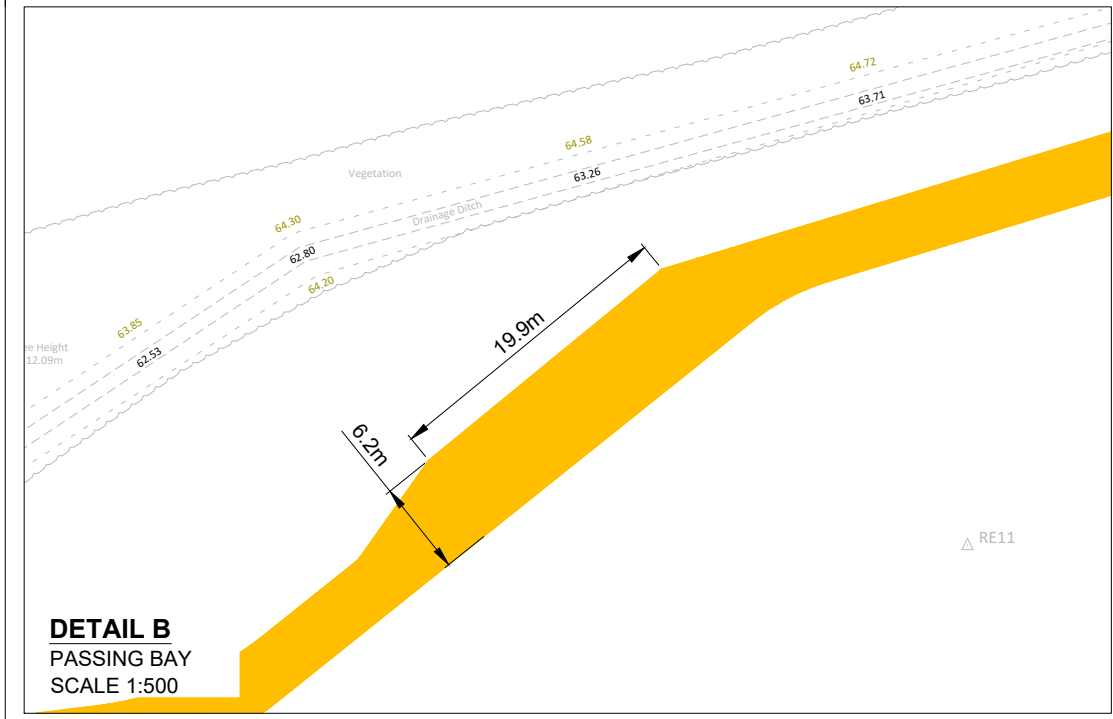
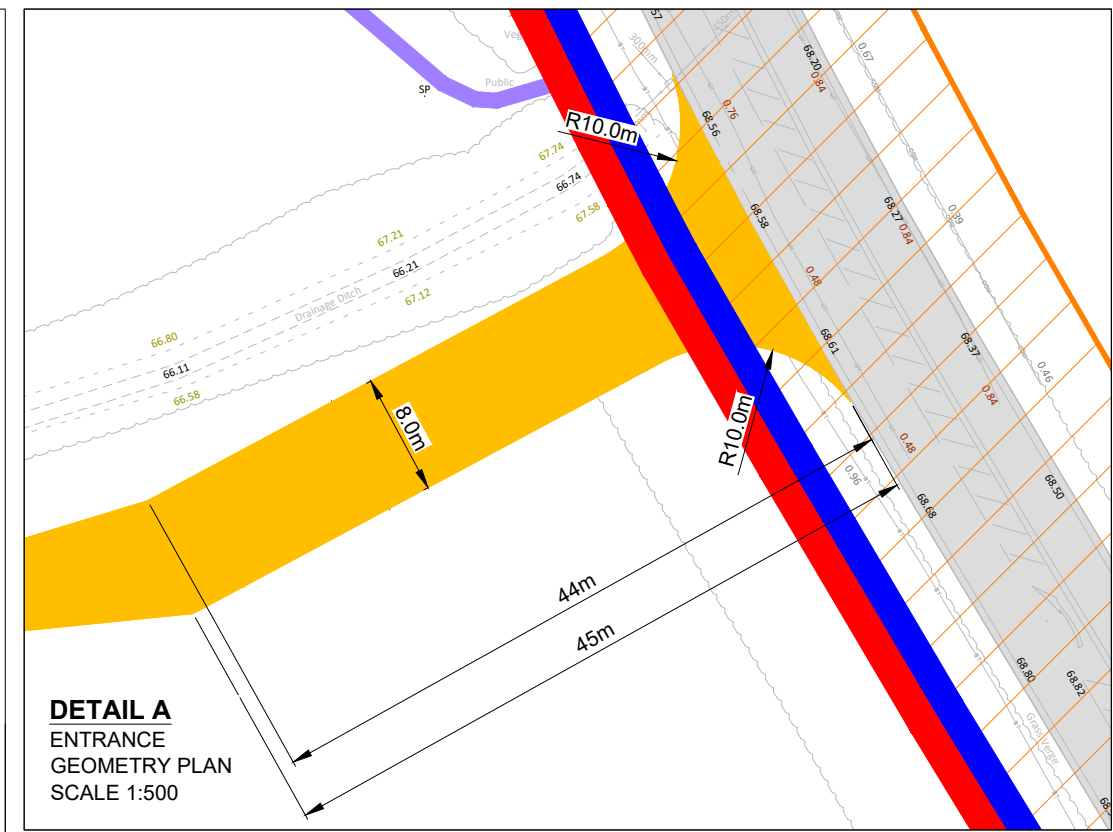
- KEY:**
- DEVELOPMENT BOUNDARY
 - LANDLORD'S PROPERTY
 - PUBLIC RIGHT OF WAY DEFINITIVE MAP
 - PERMISSIVE PATH
 - PROPOSED ACCESS TRACK
 - VISIBILITY SPLAY SIGHTLINE
 - ADOPTED HIGHWAY EXTENTS

- NOTES:**
1. VEHICLE TRACKING BASED ON 16.5m MAX UK LEGAL ARTICULATED VEHICLE.
 2. VISIBILITY SPLAY BASED ON DMRB GUIDANCE FOR 60mph ROAD.

- REFERENCES:**
- [1] 04531-RES-ACC-DR-LO-001 - SITE ENTRANCE TRACKING.



1	FG	JM	CC	2024-08-30	First Issue
ISSUE	DRAWN	CHKD	APPD	DATE	REVISION NOTES
PURPOSE				COORDINATES	
PERMITTING				OSGB 1936	
SCALE				DATUM	
AS SHOWN @A3				N/A	
LAYOUT DRAWING				T-LAYOUT NO	
N/A				N/A	
PROJECT TITLE					
NUNEHAM					
DRAWING TITLE					
FIGURE 17 SITE ENTRANCE LAYOUT					
RES DRAWING NUMBER					REV
04531-RES-ACC-DR-PT-001					1
THIS DRAWING IS THE PROPERTY OF RENEWABLE ENERGY SYSTEMS LIMITED AND NO REPRODUCTION MAY BE MADE IN WHOLE OR IN PART WITHOUT PERMISSION					
				BEAUFORT COURT, EGG FARM LANE, KINGS LANGLEY, HERTS WD4 8LR, UK TEL +44 (0) 1923 299200 WWW.RES-GROUP.COM	



**SITE ENTRANCE LAYOUT
(INCLUDING VISIBILITY SPLAY)**
SCALE 1:1,500

**DETAIL B
PASSING BAY**
SCALE 1:500

**DETAIL A
ENTRANCE
GEOMETRY PLAN**
SCALE 1:500