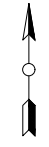
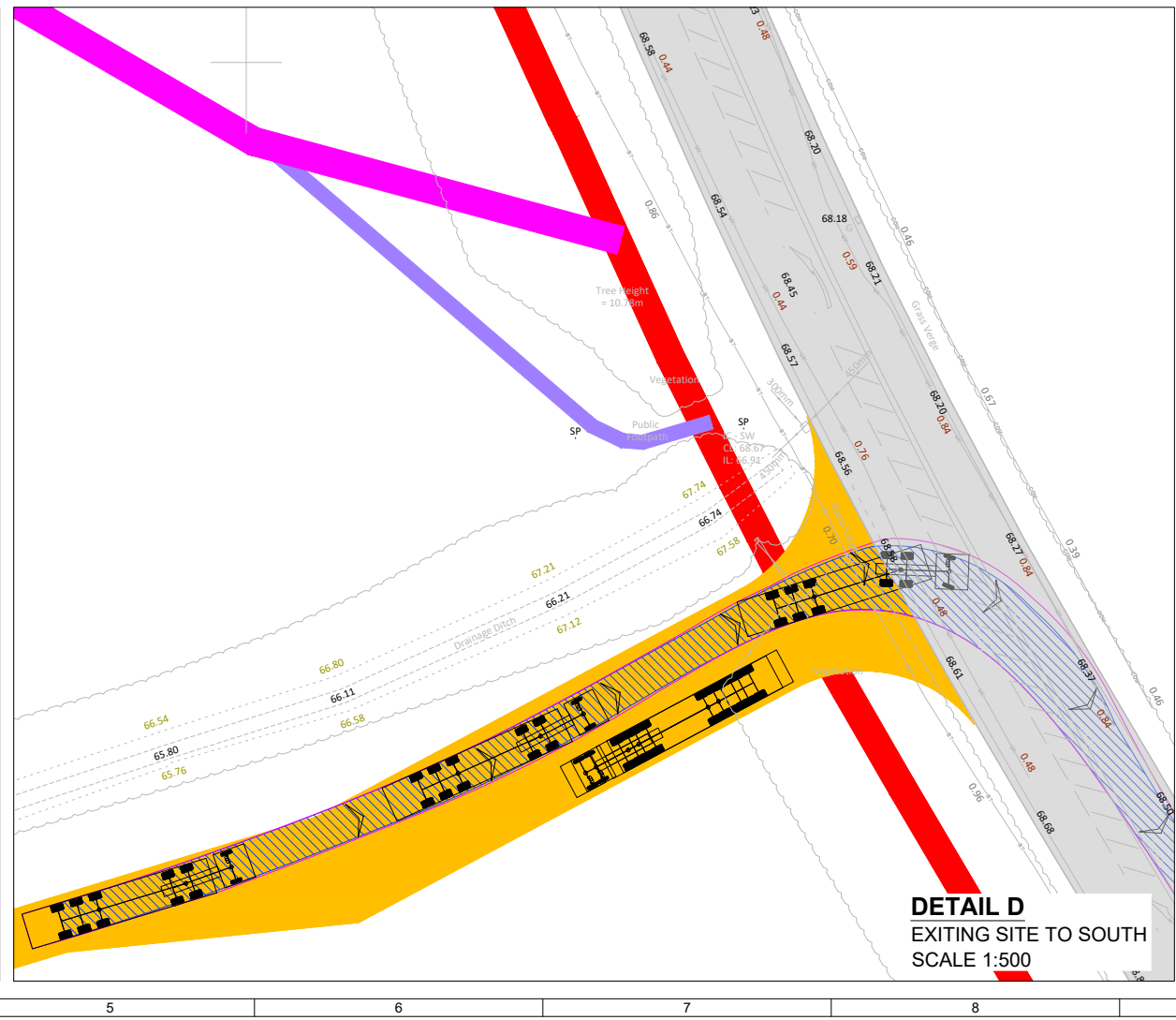
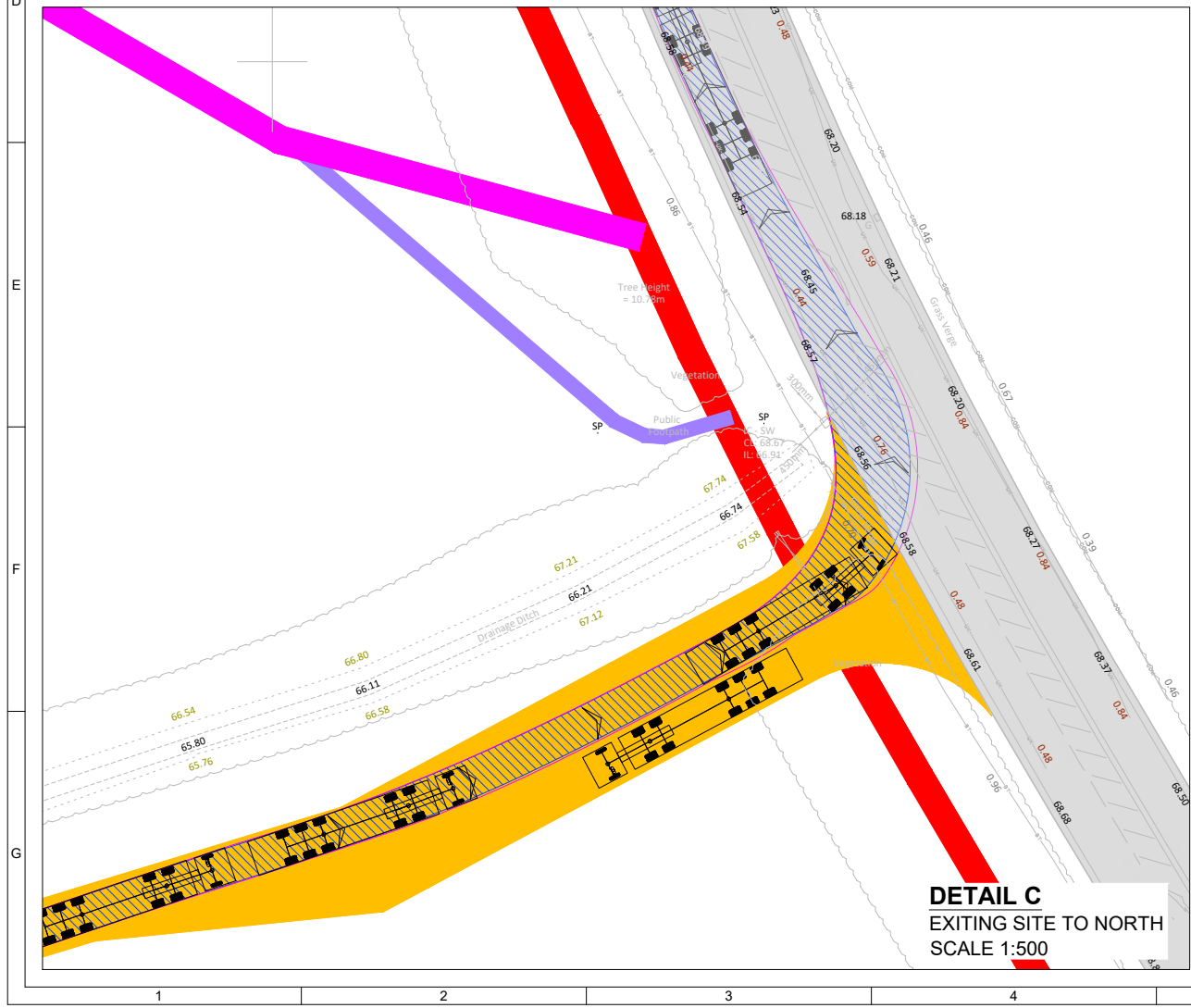
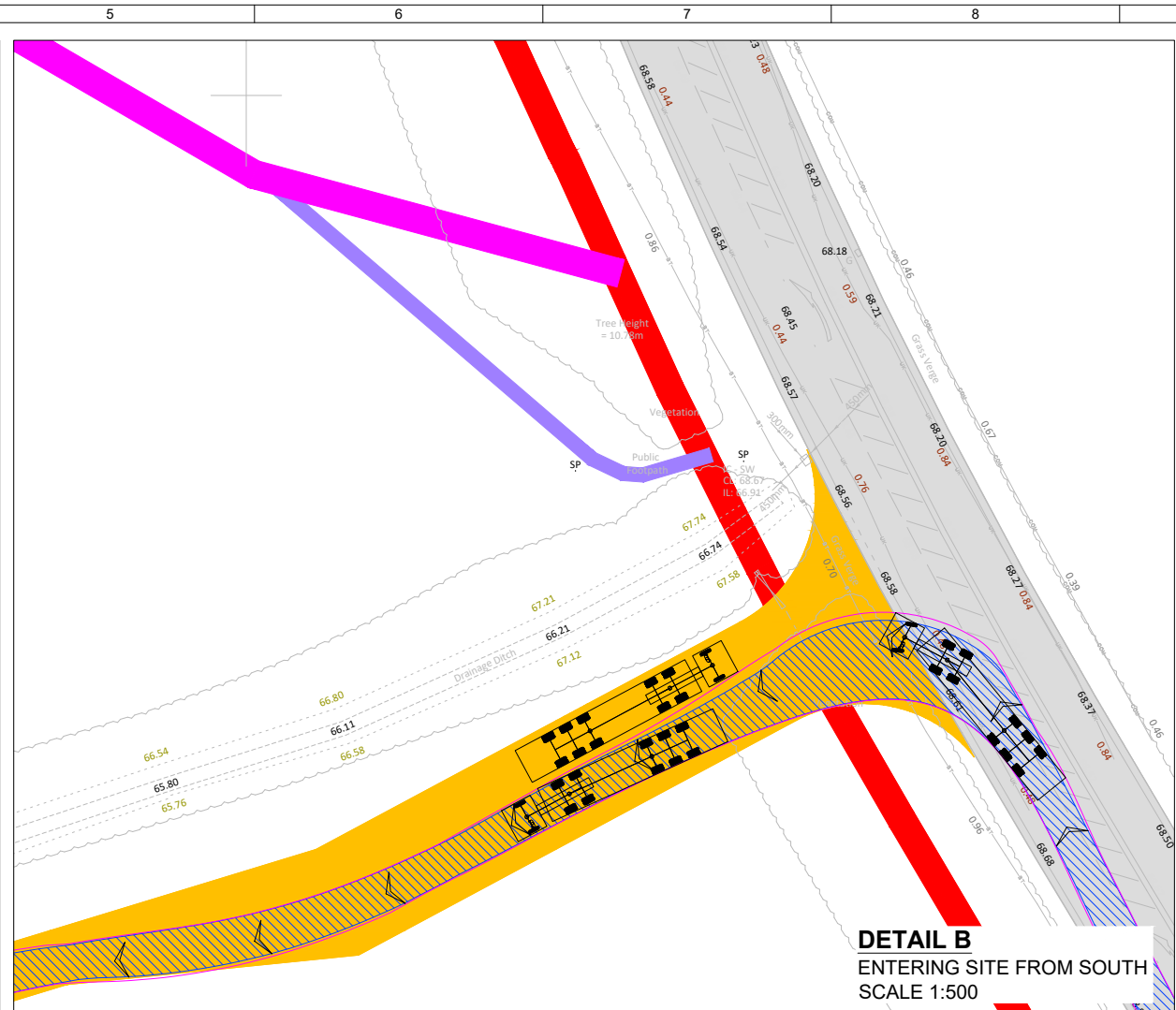
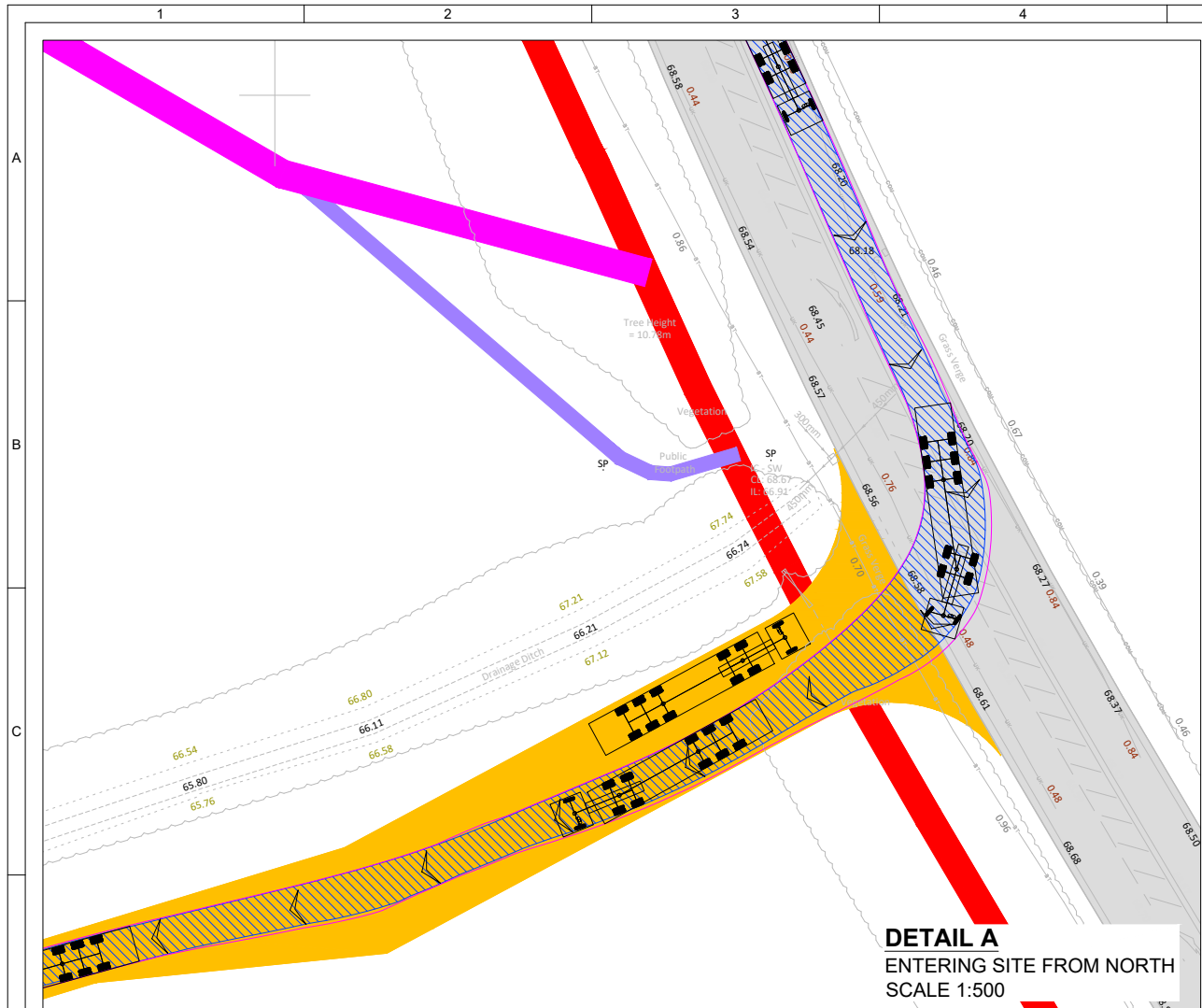


- KEY:**
- DEVELOPMENT BOUNDARY
 - PROPOSED SITE TRACK

- NOTES:**
1. VEHICLE TRACKING BASED ON 16.5m MAX UK LEGAL ARTICULATED VEHICLE.

- REFERENCES:**
- [1] 04531-RES-ACC-DR-PT-001 - ENTRANCE LAYOUT.



2	FG	BY APPD	JM	2024-09-30	SPA updated avoiding incoming traffic
1	FG	BY APPD	JM	2024-08-30	First Issue

ISSUE	DRAWN	CHKD	APPD	DATE	REVISION NOTES
PURPOSE					COORDINATES
PERMITTING					OSGB 1936
SCALE					DATUM
AS SHOWN @A3					N/A
LAYOUT DRAWING					T-LAYOUT NO
N/A					N/A

PROJECT TITLE
NUNEHAM

DRAWING TITLE
**FIGURE 18
SITE ENTRANCE TRACKING**

RES DRAWING NUMBER	REV
04531-RES-ACC-DR-PT-002	2

THIS DRAWING IS THE PROPERTY OF RENEWABLE ENERGY SYSTEMS LIMITED AND NO REPRODUCTION MAY BE MADE IN WHOLE OR IN PART WITHOUT PERMISSION



BEAUFORT COURT,
EGG FARM LANE,
KINGS LANGLEY,
HERTS WD4 8LR, UK
TEL +44 (0) 1923 299200
WWW.RES-GROUP.COM